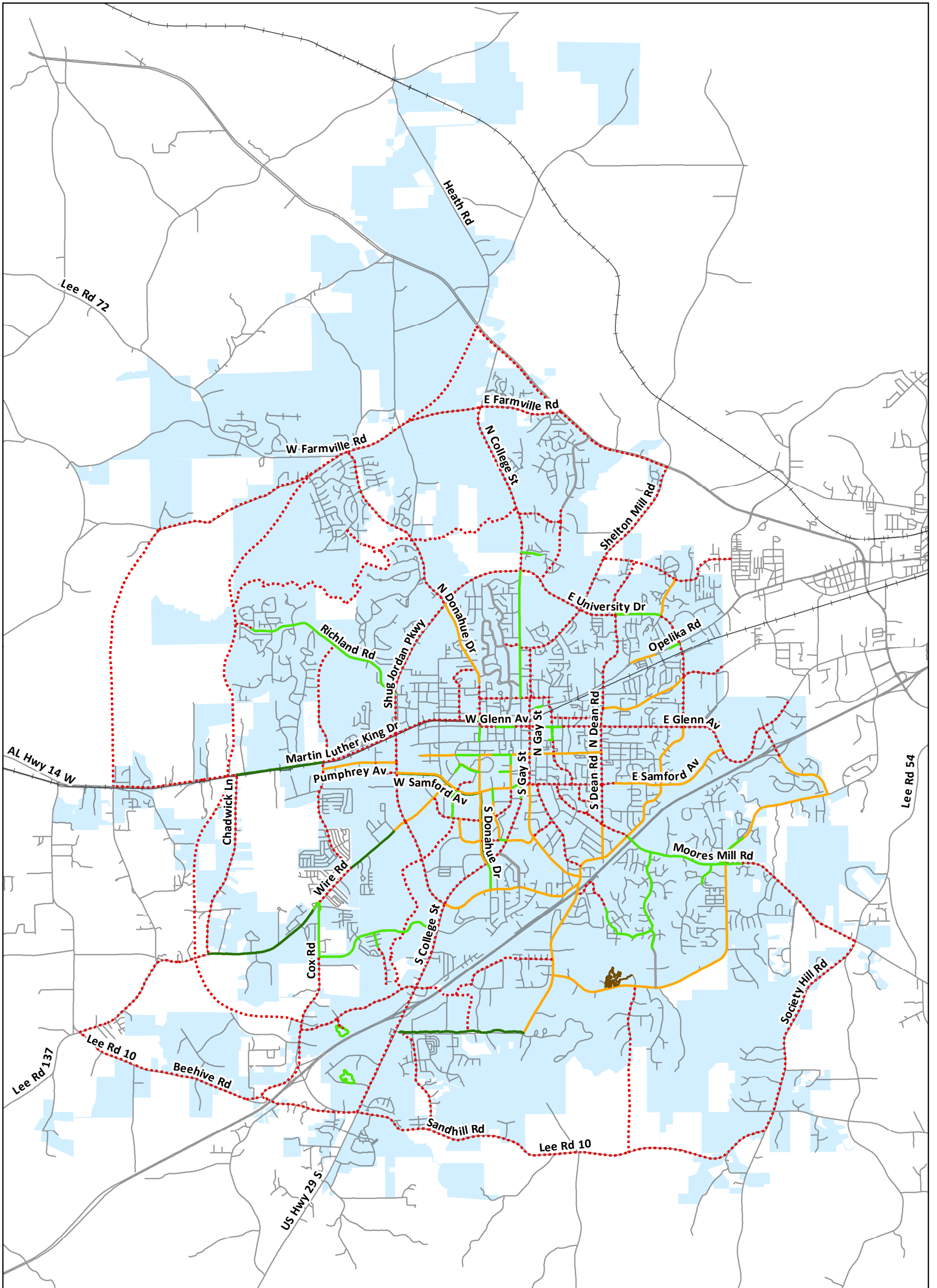






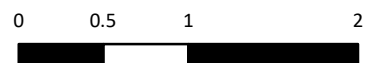


Bike Paths

Mileage and Type



-  27.0 Miles: Bike Lane
-  15.1 Miles: Concrete Multi-Use Path
-  6.2 Mile: Multi-Use Lane
-  1.9 Miles: Off-road Bikepath (Dirt)
-  7.1 Miles: Off-road Bikepath (Paved)
-  Proposed



Miles
GIS Division
04/28/2023

The City of Auburn, Alabama does not guarantee or warrant the accuracy of this map or any information contained herein. Information may contain errors and should be verified by an appropriately qualified, licensed and independent professional.